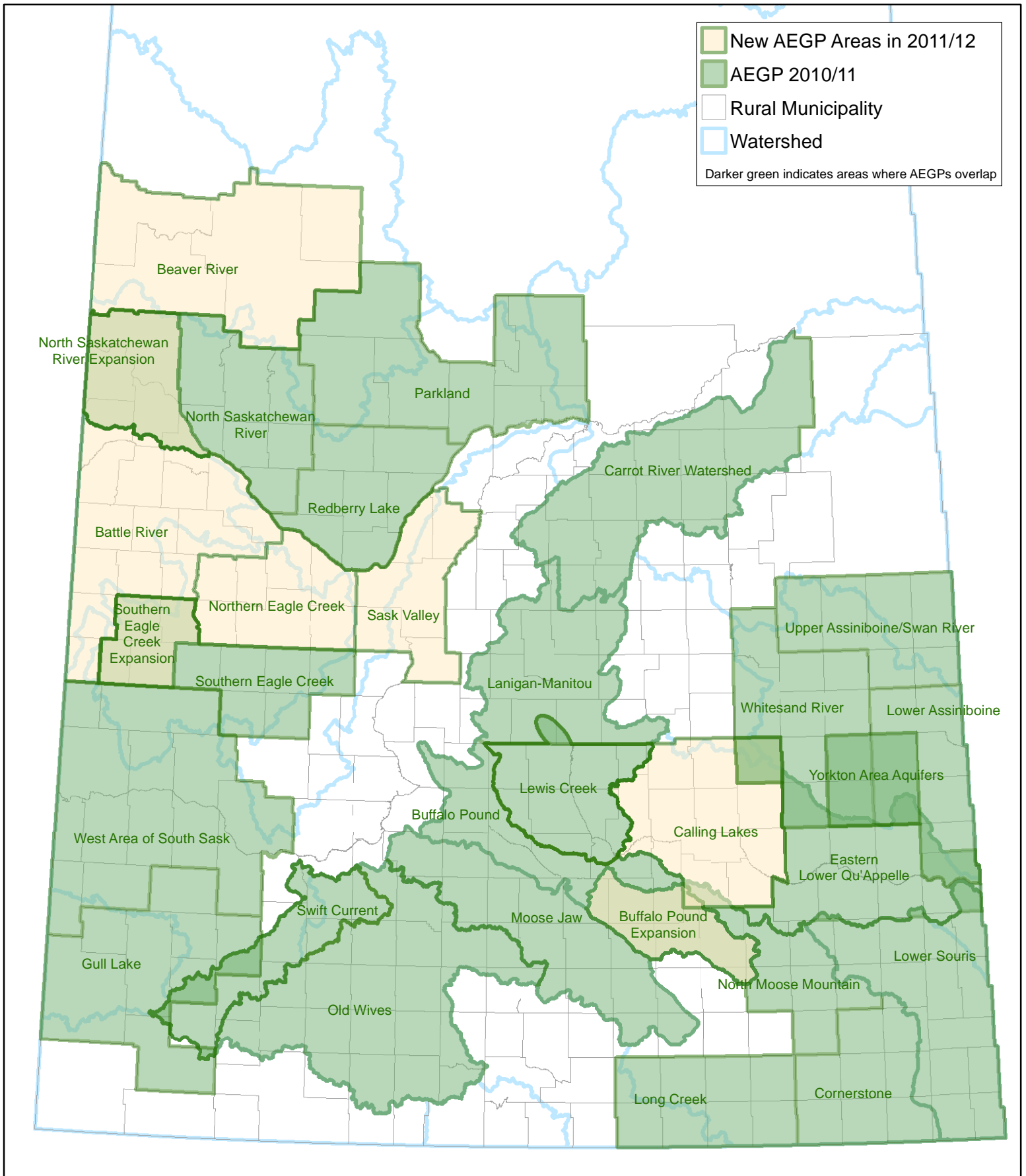
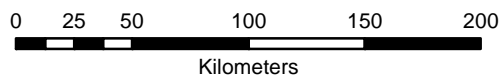


# AEGP Boundaries - 2011/12

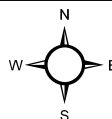


**Saskatchewan  
Ministry of  
Agriculture**

© 2011 Government of Saskatchewan



Projection: UTM Zone 13 Datum: NAD83



Data sources:  
AEGP Boundaries - Agri-Environmental Group Watershed Plans  
Watersheds - Saskatchewan Watershed Authority

Prepared by: Geomatics Services Date: May 12, 2011